



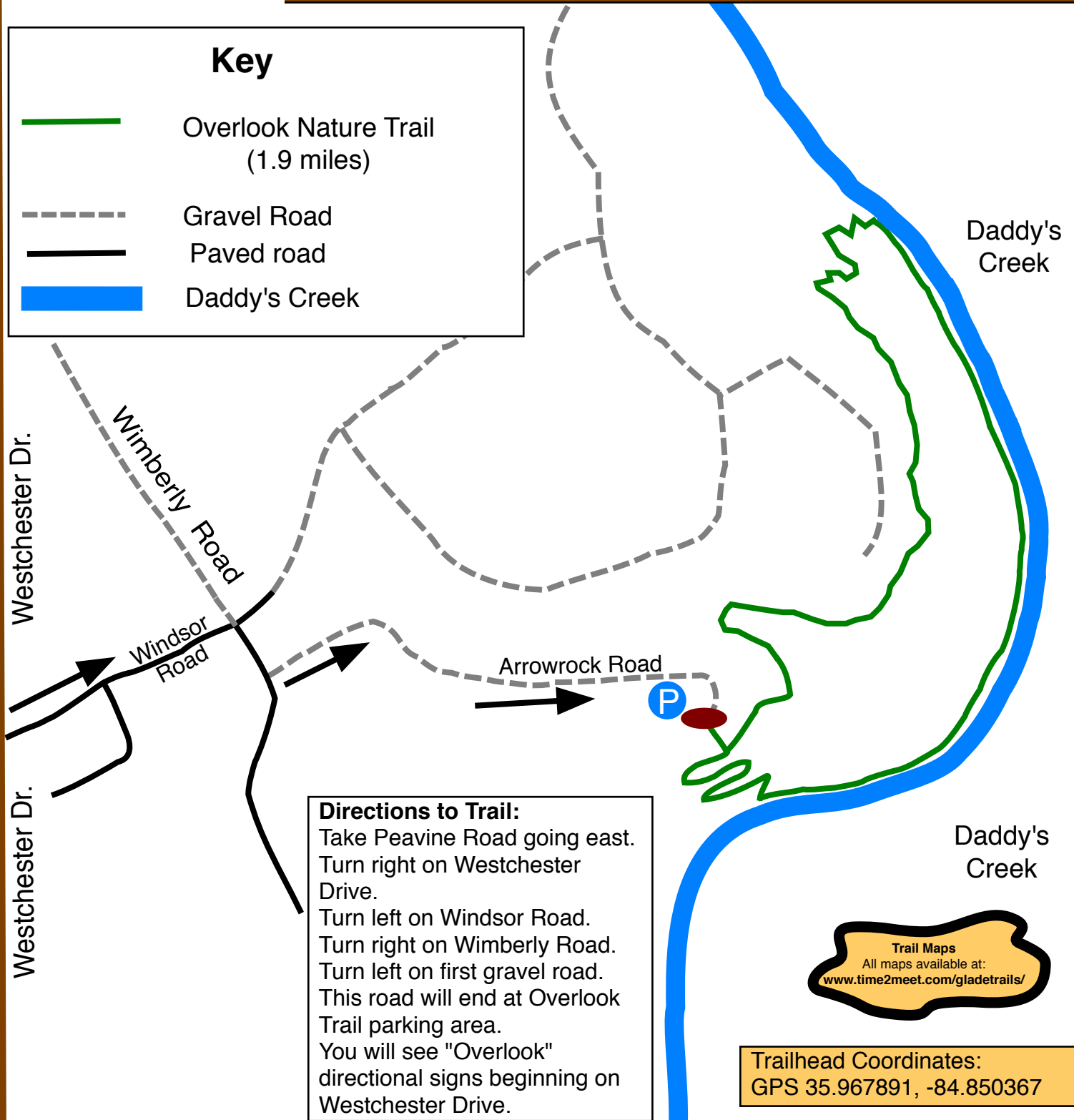




Overlook Nature Trail

Key

-  Overlook Nature Trail (1.9 miles)
-  Gravel Road
-  Paved road
-  Daddy's Creek



Directions to Trail:
 Take Peavine Road going east.
 Turn right on Westchester Drive.
 Turn left on Windsor Road.
 Turn right on Wimberly Road.
 Turn left on first gravel road.
 This road will end at Overlook Trail parking area.
 You will see "Overlook" directional signs beginning on Westchester Drive.

Trail Maps
 All maps available at:
www.time2meet.com/gladetrails/

Trailhead Coordinates:
 GPS 35.967891, -84.850367

HIKE AT YOUR OWN RISK AND BEWARE OF WILDLIFE. Challenging -only hike if you are in good health and have no ailments preventing hiking activity,. Foot traffic only. Trails are marked with blazes on trees. Please stay on trails and off private property.